













**LEGEND**

-  South Hills Planning Area
-  County Boundary
- Roads**
-  Road - Collector
-  Road - Other
-  Water Body
-  Municipal
- Land Use**
-  Grazing
-  10 (Vacant residence)
-  1000 (Residence or accommodation functions)
-  2000 (General sale or services)
-  3000 (Manufacturing and wholesale trade)
-  4000 (Transportation and utilities)
-  5000 (Art, entertainment, and recreation)
-  6000 (Education, public admin, and other inst.)
-  8000 (Mining and extraction)
-  9000 (Agriculture, forestry, fishing and hunting)

# Wasatch County

## South Hills Planning Area - Existing Land Use

